

Wednesday 12th October, 8.30am

# GIS 2011

at Chartered Accountants House, Pearse Street, Dublin 2

**SPEAKER PROGRAMME**



# IRLOGI

ANNUAL EXCELLENCE AWARDS

# 2011

WINE RECEPTION & AWARDS CEREMONY 5.30PM

Sponsored by



Innovation & Best Practice

Business Case & Return on Investment

Research

IRLOGI Special Award

Best Presentation at GIS Ireland 2011 (Nominated on the day)

NOMINATE THE BEST PRESENTATION USING THE  
VOTING SLIP IN YOUR DELEGATE PACK

# RCMRD SPONSORSHIP

ESRI Ireland Sponsor Irish GI Volunteer to Africa in 2012



In 2009 IRLOGI established a scheme with the Regional Centre for Mapping and Research Development (RCMRD) based in Nairobi, Kenya which entailed Irish GI volunteers spending time working at RCMRD and, funding permitting, GI people from Africa nominated by RCMRD coming to Ireland on study tours or on work placements for short periods.

This year ESRI Ireland have offered a very generous sponsorship for an Irish GI volunteer to work at the RCMRD in 2012. Further details to be announced during the GIS Ireland 2011 Conference.




Comhshool, Pobal agus Rialtas Áitiúil  
Environment, Community and Local Government



## DEPARTMENT OF ENVIRONMENT, COMMUNITY AND LOCAL GOVERNMENT WORKSHOP

As GIS Ireland 2012 Sponsors, The Department of Environment, Community and Local Government are hosting a workshop during the second Afternoon Session in the Green Suite, focussing on important topics such as INSPIRE and Open Data, as well as discussing their innovative new web application DevPlan GIS.

# PROGRAMME AT A GLANCE

Time		Floor Level
08:30	Registration and Coffee	-1
09:00	Plenary Session	-1
10:45	Coffee and Exhibition	1
11:15	Plenary Continues	-1
13:00	Lunch and Exhibition	1
14:00	Afternoon Session 1	-1
	   	
15:20	Coffee and Exhibition	1
15:50	Afternoon Session 2	-1
17:25	Conference Closes	-1

## GIS 2011 Awards

17:30	Wine Reception Commences	1
17:45	Welcome MC for Presentations: Muiris de Buitleir	
18:00	Award Presentations	
19:00	Reception Closes	

# MORNING SESSION

Time	Topic	Speaker	Organisation
08:30	Registration & Coffee		
09:00	Conference Opening	Annette Farrell	IRLOGI President
09:05	Opening Address - SDSS From Geographic Information to Management Decisions	Dr. Peter Keenan	UCD Business School
09:25	Privacy of Location?	Professor Peter Fisher	University of Leicester
09:45	The Use of GIS in Aviva Ireland	Jerry O'Sullivan	Aviva Ireland
10:05	Where even the SATNAV gets lost...on the road with the Rapid Response Corps	Vicki O'Donnell	CMRC Rapid Response Corps
10:25	Discussion		
10:45	Coffee & Exhibition		
11:15	OSi Spatial Infrastructure - Doing more with less	Colin Bray	Ordnance Survey Ireland
11:35	The Real Business Case for GIS	Paul Synnott	ESRI Ireland
11:55	Open Data - What does it mean for Government, Business and Inspire	Dominic Byrne	Fingal County Council
12:15	Hyperlinking the Real World - A unique mobile access method for accessing geospatial data	Paul Hennessy	GeoGuides
12:35	Discussion		
13:00	Lunch & Exhibition		

13:45 - 14:00 MapGenie Demo at OSi Stand, Main Exhibition Hall

Afternoon Session Abstracts and Delegate Lists available for reference in the Registration Area and on the IRLOGI website.

# AFTERNOON SESSION

## Gold Suite

## Level -1

Time	Topic	Speaker	Organisation
14:00	Cloud/Open Source Opportunites	Tim Willoughby	LGCSB
14:20	Open Source GIS Solutions	Ciaran Kirk	IMGS
14:40	A Cross Local Authority Pavement Management System - A Hybrid Technology & Data Approach	Andy Day	Compass Informatics
15:00	Discussion		
15:20	Coffee & Exhibition		
15:50	Sustainable and Efficient GIS? Open Source it.	Brendan Sheehy	Mallon Technology
16:10	Is there Geographic Information in Social Media?	Eamonn Doyle	ESRI Ireland
16:30	Is which direction crowd-sourcing Open Street Map may go in near future	Bkazej Cipluch	NUI Maynooth
17:00	<b>Final Discussion - Gold/Green Suite</b>		
17:30	Conference closes / Awards Ceremony		

## Green Suite

## Level -1

Time	Topic	Speaker	Organisation
14:00	Aerial Photography in Your Hands	Brock Ryder	Korec
14:20	All-Island Research Observatory - Supporting evidence informed planning and decision making	Justin Gleeson	NIRSA
14:40	The dos and don'ts of Irish Addressing	Richard Cantwell	Gamma
15:00	Discussion		
15:20	Coffee & Exhibition		
15:50	INSPIRE Overview and Update	Gareth John	Dept of Arts, Heritage & Gaeltacht
16:10	DevPlanGIS	Ben Scott	ESRI Ireland
16:30	INSPIRE Data and Service Sharing	Gareth John	Dept of Arts, Heritage & Gaeltacht
17:00	<b>Final Discussion - Gold/Green Suite</b>		
17:30	Conference closes / Awards Ceremony		

# AFTERNOON SESSION

## Red Suite

## Level -1

Time	Topic	Speaker	Organisation
14:00	Initial investigations into the use of a GIS to model obstructions and ascertain satellite visibility as an aid to survey planning	Conor Cahalane	NCG
14:20	Utilising the BIM process to improve delivery of sustainable infrastructure	Iris Gallman	Autodesk
14:40	Managing GI in an Irish Local Authority in 2011	Barry Doyle	Roscommon Co. Council
15:00	Discussion		
15:20	Coffee & Exhibition		
15:50	Plan4All - making Spatial Planning Data INSPIRE compliant	John O'Flaherty	NMAC
16:10	INSPIRE 2011 - An Information Society without Obstacles or Borders?	Aidan Gallagher	Centroid Systems
16:30	Haptic feedback to deliver Spatial Information	Ricky Jacob	NUI Maynooth
17:00	<b>Final Discussion - Gold/Green Suite</b>		
17:30	Conference closes / Awards Ceremony		

## Purple Suite

## Level -1

Time	Topic	Speaker	Organisation
14:00	How much Wood Would a Woodchuck Chuck? - Optimised Forest Management in Coillte	Myles Mac Donnacatha	Coillte
14:20	Renewable Energy Strategy for Co. Mayo: The methodology developed for preparing the strategy	Carmel Worsfold	Mayo County Council
14:40			
15:00	Discussion		
15:20	Coffee & Exhibition		
15:50	The Role of GIS in Strategic Noise Mapping	Brendan Kennedy	NRA
16:10	Is it possible to determine if a methodology to develop a viable national scale run-off map can be established?	Tony Kent	EPA/UCC
16:30	The correspondance between CO2 emission and sequestration by Dublins Street Trees	Tine Ningal	UCD
17:00	<b>Final Discussion - Gold/Green Suite</b>		
17:30	Conference closes / Awards Ceremony		



## **WE HELP THE EMERGENCY SERVICES FIND PEOPLE FAST**

**Now we can do it for  
your company too!**

GeoDirectory has given every building in the Republic of Ireland its own fingerprint: a unique, standardised address pinpointed to an exact location by the combined expertise of Ordnance Survey Ireland and An Post.

Having this information at your fingertips could help you plan, analyse and evaluate far more easily – just like organisations such as the Revenue Commissioners, Department of Education, Communication Energy and Natural Resources and many others have already done.

To find out more, visit [www.geodirectory.ie](http://www.geodirectory.ie)

Telephone 01 705 7005

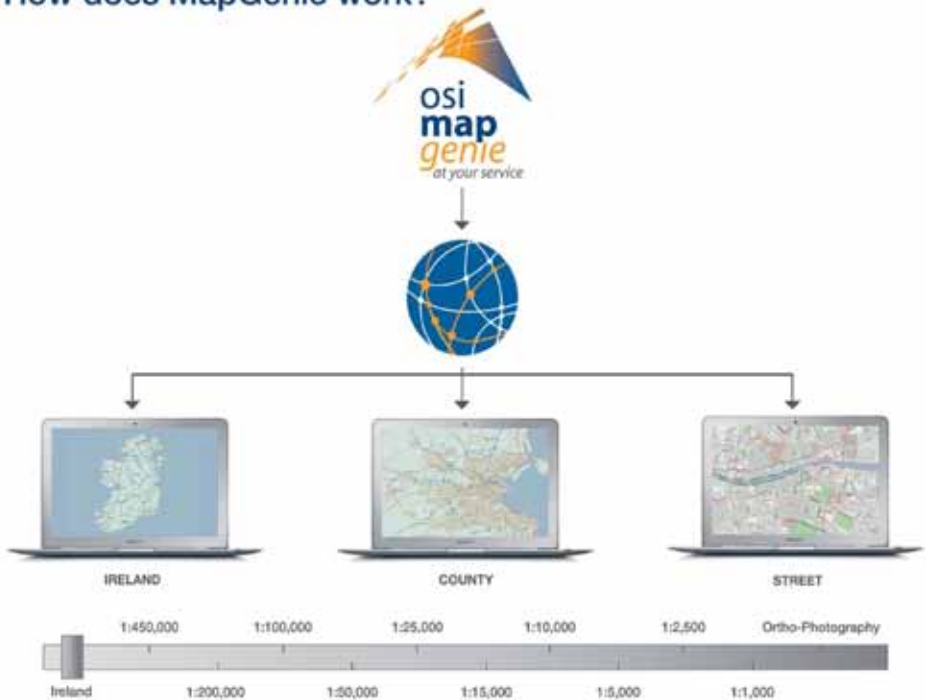


OSi MapGenie-Providing instant online access to the most complete and highest quality map data available



MapGenie allows you to connect directly from your desktop to both Ordnance Survey Ireland (OSi) and Land and Property Services Northern Ireland (LPS) geodatabases via an All-Ireland Web Map Service (WMS), giving you easy and instant access to premium map data at a variety of scales for the entire island of Ireland through a single source.

### How does MapGenie work?



**Visit the OSi stand at 13.45 for a live demo**

Irish Address Capture Made Simple.

SIMPLE TO USE. SIMPLE TO DEPLOY. SIMPLE TO CUSTOMISE

- Quickly and Accurately Capture Addresses
- Deploy on a Website in Minutes
- Use Internally with Existing Applications
- Sophisticated Autocomplete & Address Intelligence
- Batch Process for Historical Records




Check flood risk of a property

Assign leads / service calls to the right territory

Ensure delivery from your website to your customers door

Tag Addresses with Irish Postcodes

Rapid Address Capture in your Call Centre

 (01) 5143439

 [info@autoaddress.ie](mailto:info@autoaddress.ie)

[www.autoaddress.ie](http://www.autoaddress.ie)



Please come and visit us at our exhibition stand.



We will be showcasing MapInfo Professional version 11 and MapInfo Manager.



tel: (01) 7079888 email: [info@gamma.ie](mailto:info@gamma.ie) [www.gamma.ie](http://www.gamma.ie)



## Mapping the Bottom Line

Our business is built on the belief that knowing where things happen matters to your business. With today's economic challenges the Public Sector is working hard to demonstrate strong return on investment decisions. It is our experience that organisations can expect to achieve a €4 return for every €1 spent through the effective use and application of geographic information.

---

Esri Ireland – Doing Things Differently and Better

[Learn more at esri-ireland.ie/pst](http://esri-ireland.ie/pst)





EXHIBITION FLOOR PLAN (LEVEL 1)



LUNCH BUFFET

Lunch Seating →

